








Township of
King

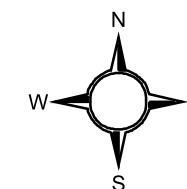
**Schedule 4
Transportation Plan**

**Nobleton Community Plan
Oak Ridges Moraine Plan Area**

-  Community Plan Boundary
-  Existing Roads
-  Oak Ridges Moraine Plan Area and Amendment Boundary
(Source: MMAH, February 2003)
-  Regional Roads
-  Township Roads
-  Local Road Extensions (Conceptual)
-  Possible Future By-Pass Corridor



Produced by:
Geomatics Division, Planning and Development Services Department
Township of King Planning Department
© Copyright, The Regional Municipality of York,
October 2003



0 1000m

